

F

259

.H27





RY OF C
RY OF C



RY OF C
RY OF C



RY OF C
RY OF C



RY OF C
RY OF C





THE

NORTH CAROLINA GUIDE

AND

BUSINESS OFFICE COMPANION,

CONTAINING A LIST OF ALL THE

POST OFFICES IN THE STATE, WITH DISTANCES
FROM PRINCIPAL COMMERCIAL TOWNS;

ALSO THE POPULATION OF

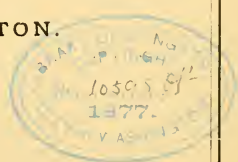
ALL INCORPORATED TOWNS, DIVIDED BETWEEN THE
TWO RACES, TOGETHER WITH THE NAMES
AND POST OFFICES OF THE LEADING
LAWYERS IN THE STATE.

By JOHN S. HAMPTON.

RALEIGH:

NEWS STEAM BOOK AND JOB OFFICE AND BINDERY.

1877.



H 259

.H 27

Entered according to Act of Congress, in the year 1877,
By JOHN S. HAMPTON,
in the Office of the Librarian of Congress, at Washington.

CONTENTS.

	PAGE.
POSTOFFICES, DISTANCES, &c.....	4
POPULATION OF INCORPORATED TOWNS.....	31
SENATORIAL DISTRICTS.....	33
JUDICIAL DISTRICTS.....	35
JUDGES.....	36
LAWYERS.....	36
CHRONOLOGICAL TABLE.....	40
POSTAL INFORMATION.....	41
MAP OF THE STATE.....	43
ADVERTISEMENTS.....	45



TO THE PUBLIC.

The subscriber offers to the public this little book, containing the names of all the cities, towns and post offices in the State of North Carolina, with the distances from the Capital and principal commercial towns, together with the population of the incorporated towns of the State, the white and the colored races divided; also the names and post offices of the leading lawyers in the State.

The subscriber has devoted much labor and pains to this work, and thinks it will be very useful to all professional and business men, as well as interesting to those who pay attention to the statistics of the State. Strangers, and the traveling public generally, will find it invaluable, as it contains information that cannot be obtained elsewhere. Care has been taken to ensure correctness of statement, though it is probable some errors may be found, which, under the circumstances, could not well have been avoided.

Trusting that his book may be favorably received, the subscriber has the honor to be, the public's

Most obedient servant,

J. S. HAMPTON.

THE NORTH CAROLINA GUIDE.

POST OFFICES, COUNTIES AND DISTANCES.

POST OFFICES.	COUNTIES.	DISTANCES.
Abbottsburg,	Bladen,	50 from Wilmington, 12 from Elizabethtown.
Abbott's Creek,	Davidson,	8 from High Point.
Albemarle,	Stanley,	C. H., 140 s. w. of Raleigh.
Albertson's,	Duplin,	14 n. e. of Kenansville.
Alamance,	Guilford,	3 from Gibsonville.
Allensville,	Person,	
Amity Hill,	Iredell,	9 from Statesville.
Anderson's Store,	Caswell,	15 from Company Shops.
Angola,	N. Hanover,	21 from Burgaw Depot.
Ansonville,	Anson,	10 n. of Wadesboro', form- erly Carolina Fem. Col.
Antioch,	Robeson,	19 from Fayetteville.
Apex,	Wake,	14 from Raleigh.
Aquone,	Macon,	22 from Franklin, 18 from Haysville.
Arcadia,	Davidson,	18 from Lexington.
Argyle,	Cumberland,	16 from Fayetteville.
Ashboro',	Randolph,	C. H., 72 w. of Raleigh.
Asheville,	Buncombe,	C. H., 250 w. of Raleigh.
Aspin Grove,	Rockingham,	R. & D. R. R.
Atlanta,	Sampson,	17 from Magnolia.
Auburn,	Wake,	10 s. e. of Raleigh.
Auman's Hill,	Montgomery,	
Aurora,	Beaufort,	32 from Washington.
Averasboro,	Harnett,	25 from Fayetteville.
Avery's Creek,	Buncombe,	68 from Greenville, Tenn.
Ayresville,	Stokes,	45 from Reidsville.
Bakersville,	Mitchell,	C. H.
Bald Creek,	Yancey,	54 from Morganton.

POST OFFICES.	COUNTIES.	DISTANCES.
Banks',	Wake,	11 from Raleigh.
Barclaysville,	Harnett,	23 from Raleigh.
Bath,	Beaufort.	20 n. e. of Washington.
Battleboro',	Edgecombe,	8 from Rocky Mt.
Bay River,	Pamlico,	$\frac{1}{2}$ from Stonewall.
Bear Bay,	Robeson,	C. C. R. R.
Bear Branch,	Richmond,	5 from Rockingham.
Bear Wallow,	Henderson,	65 from Spartanburg, S. C.
Beattie's Ford,	Lincoln,	26 from Stanley's.
Beaufort,	Carteret,	C. H., 150 s. e. of Raleigh.
Beaumont,	Chatham,	11 from Egypt.
Beaver Dam,	Union,	C. C. R. R.
Belno Cr'k Mills,	Forsythe,	12 from Wentworth.
Bellevoir,	Chatham,	25 $\frac{1}{2}$ from Durham.
Belvidere,	Perquimans,	8 from Hertford.
Berea,	Granville,	20 from Henderson.
Bernard,	Brunswick,	
Berry Hill,	Rockingham,	6 from Reidsville.
Bethania,	Forsythe,	9 n. w. of Salem.
Bethany Church,	Iredell,	7 from Statesville.
Bethiel,	Pitt,	15 from Greenville.
Beverly,	Anson,	7 from Wadesboro'.
Big Falls,	Alamance,	5 from Company Shops.
Big Laurel,	Madison,	12 from Marshall.
Big Lick,	Stanley,	18 from Concord.
Big Spring,	Jackson,	92 from Walhalla, S. C.
Big Swamp,	Columbus,	18 n. w. of Whiteville.
Black Creek,	Wilson,	
Blackman's Mills,	Sampson,	40 from Warsaw.
Black Riv. Chap'l,	N. Hanover,	11 fr. South Washington.
Bladenboro',	Bladen,	
Blakeley,	Stokes,	41 from Reidsville.
Blocker's,	Cumberland,	12 from Fayetteville.
Blount's Creek,	Beaufort,	15 s. e. of Washington.
Blowing Creek,	Watauga,	8 from Boone, 20 from Morganton.
Blue Ridge,	Henderson,	82 from Morganton.
Blue Wing,	Granville,	

POST OFFICES.	COUNTIES.	DISTANCES.
Bogue, Boilston, Bolton,	Columbus, Henderson, Brunswick,	69 from Bridgewater. Same as Maxwell's, 28 from Wilmington.
Bone Camp, Boone, Booneville, Boon Hill,	Madison, Watauga, Yadkin, Johnston,	7 from Marshall. C. H., 30 from Lenoir. 42 from High Point. Changed to Princeton, 36 fr. Raleigh, 12 fr. Golds- boro'.
Bostick's Mills, Bost's Mills, Branch's Store, Brasstown, Brevard, Brick Church, Bridgewater, Brindletown,	Richmond, Cabarrus, Duplin, Cherokee, Transylvania Guilford, Burke, “	10 from Rockingham. 8 from Concord. 8 n. of Kenansville. 7 from Murphy. C. H. 20 from Asheville. 15½ from Greensboro'. 11 w. of Morganton. 14 s. w. of Morganton, on Rutherfordton Road.
Brinkleyville, Britain, Brooklyn, Brookston, Brookville, Brewer's Mills, Brown's Summit, Brownsville,	Halifax, Rutherford, Robeson, Warren, Granville, Randolph, Guilford, Granville,	16 from Enfield. 32 from Morganton. 13 from Fair Bluff. 5 from Henderson. 12 from Franklinton. 25 from Egypt. 18 fr. Oxford, 30 fr. Hen- derson.
Buchanan, Buckland, Buena Vista, Buffalo Ford, Buffalo Paper Mill Bunn's Level, Burgaw Depot, Burgess' Mill, Burney's Mills,	“ Gates, Duplin, Randolph, Cleaveland, Harnett, N. Hanover, Hyde, Randolph,	29 from Henderson. 6 from Gatesville. 8 from Kenansville. 15 from Ashboro'. 4 fr. Shelby, 54 fr. Charlotte 7 from Harnett C. H. 22 from Wilmington. 27 from Swan Quarter. 32 from Thomasville.

POST OFFICES.	COUNTIES.	DISTANCES.
Burnsville,	Yancey,	C. H., 262 fr. Raleigh, 16 fr. Bakersville, 38 from Asheville.
Burnt Chimney, Busbee, Bush Hill, Bushy Fork, Calahalu, Caler's Hill, Calhoun, California,	Rutherford, Buncombe, Randolph, Person, Davie, Jackson, Transylvania Currituck,	7 from Asheville. 7 from High Point. 18 from Hillsboro'. 27 from Statesville. 8 n. e. of Webster. 36 from Greenville, S. C. 30 fr. Currituck C. H., on Albemarle Sound.
Camden C. H., Cameron, Camp Call, Cane Creek, Capell's Mills, Carpenter's Store, Carter's Mills, Carthage,	Camden, N. Hanover, Cleveland, Chatham, Richmond, Rutherford, Moore, Moore,	C. H., 4 fr. Elizabeth City. 4 from Cameron Station. 24 from Cherryville. 33 from Graham. 12 from Rockingham. 12 from Rutherfordton. 30 from Jonesboro'. C. H., 13 from Jonesboro', 57 from Raleigh.
Cary, Casher's Valley, Castalia, Castania Grove, Castle Hayne,	Wake, Jackson, Nash, Lincoln, N. Hanover,	8 from Raleigh. 22 from Webster. 22 from Franklinton. 2½ from Tuckaugree Stat'n. Same as n. e. 9 from Wil- mington.
Catawba Station, Catawba Vale, Catherine Lake, Caudle Mills, Cedar Creek, Cedar Grove, Cedar Hill,	Catawba, McDowell, Onslow, Anson, Cumberland, Orange, Anson,	12 from Newton. 28 from Kinston. 11 from Wadesboro'. 7 from Hillsboro'. 13 n. of Wadesboro', on Plank Road.
Cedar Mountain, Cedar Valley, Centre,	Transylvania Caldwell, Guilford,	22 from Hendersonville. 8 from Lenoir. 13½ from Greensboro'.

POST OFFICES.	COUNTIES.	DISTANCES.
Centre Grove, Cerro Gordo, Chalk Level, Chapel Hill, Charleston, Charlotte, Cherryfield, Cherry Lane,	Person, Columbus, Harnett, Orange, Swain, Mecklenburg Transylvania Alleghany,	13 from Roxboro'. 16 w. of Whiteville. 10 from Haywood. 12 from Durham. C. H., 6 from Nentehotah. C. H., 175 from Raleigh. 35 from Greenville, S. C. 34 from Mt. Airy, 48 from Wytheville, Va.
Cherryville, Chestnut Ridge, China Grove,	Gaston, Yadkin, Rowan,	10 from Lincolnton. 32 from Statesville 9 from Salisbury, 141 from Raleigh.
Choccowinity, Chronicle, Clark's Mills,	Beaufort, Catawba, Moore,	3 from Washington. 14 from Newton Station. 19 s. w. of Carthage, 20 fr. Rockingham.
Clayton,	Johnston,	15 from Raleigh, 12 from Smithfield.
Clear Creek, Clinesville, Clinton,	Mecklenburg Catawba, Sampson,	12 from Harris' Depot. 10 from Newton. C. H., 16 from Warsaw, 93 from Raleigh.
Clover Orchard, Cobton, Coburn's Store,	Alamance, Craven, Union, -	17 e. of s. of Graham 6 from Newbern. 17 fr. Harris' Depot, 14 fr. Monroe.
Coddle Creek, Coinjock, Colerain, Cole's Mills, Colesville, Colfax, Collettsville, Columbia,	Cabarrus, Currituck, Bertie, Randolph, Stokes, Guilford, Caldwell, Tyrrell,	10 from Concord. 10 from Currituck C. H. 26 n. w. of Windsor. 22 from Carthage. 37 from Reidsville. 13 from Greensboro'. 17½ from Morganton. C. H., 45 fr Williamston, 191 from Raleigh.
Columbus,	Polk,	C. H., 37 fr. Spartanburg, South Carolina.

POST OFFICES.	COUNTIES.	DISTANCES.
Company Shops, Concord, Cool Spring, Cottage Home, County Line, Covington, Cowan's Ford, Coxville, Crabtree, Creaghead, Crain's Creek, Cranberry Forge,	Alamance, Cabarrus, Iredell, Lincoln Davie, Richmond, Mecklenburg Pitt, Haywood, Mecklenburg Moore, Mitchell,	60 fr. Raleigh, 2 fr. Graham C. H., 154 from Raleigh. 10 from Statesville. 12 from Stanley's. 17 from Statesville. 17 from Rockingham. 15 from Charlotte. 14 from Greenville. 100 from Morganton. 14 from Charlotte. 9 from Carthage. 22 fr. Boone, 24 fr. Bakers- ville, 44 fr. Morganton.
Creswell, Crooked Creek,	Washington, Stokes,	27 from Plymouth. Same as Sandy Ridge, 37 from Reidsville.
Cross Rock, Crossville, Crowder's Mt., Cuba, Cunningham's	Madison, Gates, Gaston, Rutherford,	22 from Asheville. On Notteway River. 14 from Stanley's. 8 from Rutherfordton.
Store, Curriersville, Currituck C. H., Curtis' Mills, Dallas, Danbury, Dalton, Davidson College, Davidson's River, Day Book, Dayton, Deep Creek, Deep River, Dellaplane, Democrat, Diamond Hill, Dismal,	Person, Moore, Currituck, Alamance, Gaston, Stokes, Bladen, Mecklenburg Transylvania Yancey, Wake, Anson, Guilford, Wilkes, Buncombe, Anson, Sampson,	12 n. w. of Roxboro'. 20 from Jonesboro'. C. H., 32 fr. Norfolk, Va. 8 s. of Graham. C. H., 7 from Stanley's. C. H., 50 from Reidsville. 20 from Charlotte. 43 from Greenville, S. C. 40 from Johnson's Depot. 16 from Raleigh. 8 w. of Wadesboro'. 7½ from Jamestown. 9 from Wilkesboro'. 65 from Morganton. 13 n. w. of Wadesboro'. 28 from Warsaw.

POST OFFICES.	COUNTIES.	DISTANCES.
Dobson, Dockery, Double Shoal, Douglass, Dover,	Surry, Wilkes, Cleaveland, Rockingham, Craven,	C. H., 57 from Statesville. 8 from Wilkesboro'. 18 from Cherryville. Site changed to Reidsville. 24 from Newbern, 35 from Goldsboro'.
Dry Ponds,	Lincoln,	22 fr. Catawba Sta. ch'ged to Denver, Jan. 1, 1875.
Dudley, Duncan's Creek, Dundarrach, Dunn's Rock, Durant's Neck, Durham,	Wayne, Rutherford, Robeson, Transylvania Perquimans, Orange,	9 s. of Goldsboro'. 14 from Fayetteville. 35 from Greenville, S. C. 16 from Elizabeth City. 26 from Raleigh, 14 from Hillsboro'.
Dutchville, Dysartsville, Eagle Mills, Eagle Rock, Earpsboro,	Granville, McDowell, Iredell, Wake, Johnston,	27 from Henderson. 17 from Morganton. 18 from Statesville. 12 fr. Raleigh, 9 fr. Auburn 22 fr. Smithfield, 25 from Wilson.
East Bend, East Laporte, Eden, Edenton,	Yadkin, Jackson, Randolph, Chowan,	37 from High Point. 8 from Webster. 10 from Thomasville. C. H., 176 from Raleigh, 30 from Williamston.
Edinboro, Edneyville, Edwards' Mills, Edwardsville, Efird's Mills, Egypt,	Montgomery, Henderson, Beaufort, Surry, Stanly, Chatham,	25 from Rockingham. 47 from Morganton. 25 from Washington. 9 from Dobson. 35 from Wadesboro'. 43 fr. Fayetteville, 50 fr. Raleigh.
Elboville, Elevation, Elizabeth City, Elizabethtown,	Davie, Cumberland, Pasquotank, Bladen,	16 from Lexington. 45 from Raleigh. C. H., 35 fr. Suffolk, Va. C. H., 12 fr. Abbottsburg, 10½ from Rosindale.

POST OFFICES.	COUNTIES.	DISTANCES.
Elk Cross Roads, Elkin,	Ashe, Surry,	40 from Morganton. 41 fr. Statesville, 27 from Huntsville.
Elk Shoals, Elkville, Enfield, Erwinsville, Eureka, Eupeptic Springs, Fair Bluff, Fairfield, Fair Grove, Fairport, Fairview, Faison's Depot, Falkland,	Iredell, Wilkes, Halifax, Cleveland, Johnston, Iredell, Columbus, Hyde, Davidson, Granville, Buncombe, Duplin, Pitt,	12½ from Statesville. 26 from Morganton. 11 from Halifax. 22 from Cherryville. 8 n. of Smithfield. 16 from Statesville. 20 w. of Whiteville. 18 from Middleton. 11 e. of Lexington. 17 from Franklinton. 48 from Morganton. 18 from Kenansville. 17 from Tarboro', 9 from Farmville.
Falling Creek, Fancy Hill, Farmington, Farmville, Fayetteville,	Lenoir, Iredell, Davie, Pitt, Cumberland,	6 from Statesville. 27 from Salisbury. 26 from Tarboro'. C. H., 81 from Raleigh by R. R., 120 fr. Wilming- ton by boat.
Fentress, Fields, First Broad, Fish Dam, Flat River, Flat Rock, Flat Shoal, Flemington, Flinty Branch, Founta Flora, Footville, Forestville, Fork Mountain,	Guilford, Lenoir, Rutherford, Wake, Orange, Henderson, Surry, Columbus, Yancey, Burke, Yadkin, Wake, Mitchell,	10 from Greensboro'. 18 from Kinston. 22 from Morganton. 8 from Durham. 17 from Durham. 32 from Greenville, S. C. 53 from High Point. 35 from Wilmington. 11 e. of Burnsville. 15 n. w. of Morganton. — s. w. of Yadkinville. 15 from Raleigh. 36 fr. Johnson Depot, S. C.

POST OFFICES.	COUNTIES.	DISTANCES.
Forks of Pigeon,	Haywood,	108 fr. Morganton, 43 fr. Hendersonville.
Fork Swamp, Fort Montg'mery, Fountain Hill, Foust's Mills, Francisco, Franklin, Franklinton, Franklinsville, Freeman's Mills, Fremont,	Beaufort, Cherokee, Greene, Randolph, Stokes, Macon, Franklin, Randolph, Guildord, Wayne,	16 n. of Washington. 30 from Murphy. 15 from Kinston. 15 from Egypt. 54 from Reidsville. C. H. 27 from Raleigh. 42 from Graham. 6 from Jamestown. 11 n. of Goldsboro', formerly Nahunta.
French Broad, French Cr. Ch., Friedburgh, Friendship, Fullwood's Store, Fulton, Gap Civil, Gap Creek, Gardner's Ford, Garysburg, Gatesville,	Buncombe, Bladen, Forsythe, Guilford, Meckl'nburg, Davie, Alleghany, Ashe, Cleaveland, Northampt'n Gates,	10 from Asheville. 8 from Rosindale. 7 from Salem. 10 from Greensboro'. 14 from Charlotte. 12 from Lexington. C. H., 40 from Wytheville. 43 from Marion. 45 from Cherryville. 2 from Weldon. C. H., 16 fr. Suffolk, Va., 3 from Gates Ferry.
Gates' Ferry, Germanton, Gibbs X Roads, Gibsonville,	" Stokes, Cumberland, Guilford,	3 from Gatesville. 32 from High Point. 30 from Fayetteville. 15 fr. Greensboro', 67 fr. Raleigh.
Gilmer's Store, Glade Creek, Gladesboro', Globe,	" Ashe, Randolph, Caldwell,	9½ from Greensboro'. 45 from Wytheville, Va. 12 from High Point. 27½ fr. Morganton, 9½ from Blowing Rock.
Gold Hill, Goldsboro', Goose Cr'k Island,	Rowan, Wayne, Beaufort	14 from Salisbury. C. H., 48 from Raleigh. 55 from Washington.

POST OFFICES.	COUNTIES.	DISTANCES.
Graham, Granite Hill, Grantsboro', Grantsville, Grassy Creek, Grassy Knob, Gray Eagle, Gray's Creek, Green Hill, Greensboro', Greenville,	Alamance, Iredell, Craven, Buncombe, Yancey, Rutherford, Buncombe, Cumberland, Rutherford, Guilford, Pitt,	C. H., 58 w. of Raleigh. 16 from Newbern. 15 from Marshall. 20 from Morganton. 18 from Rutherfordton. 18 from Asheville. 10 from Fayetteville. 51 from Morganton. C. H., 82 from Raleigh. C. H., 134 fr. Raleigh, 26 fr. Tarboro, 15 fr. Bethel.
Grist's Station, Grove, Gum Branch, Gum Neck, Hadley's Mills, Halewood, Halifax,	Columbus, Chatham, Onslow, Tyrrell, Chatham, Madison, Halifax,	54 from Wilmington. 20 from Raleigh. 49 from Magnolia. 18 from Columbia. 18 from Graham. 5 from Marshall. C. H., 105 fr. Raleigh, 8 fr. Weldon.
Hallsville,	Duplin,	8 e. of Kenansville, 15 fr. Magnolia.
Hall's Store, Hamilton, Hamptonville,	Orange, Martin, Yadkin,	13 from Williamston. 18 fr. Huntsville, 8 fr. Yad- kinville, 29 fr. Statesville
Hannersville, Happy Home,	Davidson, Burke,	8 from Thomasville. Same as Icard Station, 13 from Mull Grove, 10 fr. Hickory.
Harper's X Roads, Harlowe, Harrell's Store, Harrellsville, Harrington, Harris' Depot,	Chatham, Carteret, Sampson, Hertford, Harnett, Cabarrus,	15 from Egypt. 10 from Newport. 8 from Leasburg. 6 from Gates Ferry 9 from Swain's Station. 8 from Concord, 162 from Raleigh.
Harrison's Creek,	Cumberland,	12 from Fayetteville.

POST OFFICES.	COUNTIES.	DISTANCES.
Hartshorn, Hatteras, Haw Branch, Hawk Mine, Hawley's Store, Haw River,	Alamance, Hyde, Onslow, Mitchell, Sampson, Alamance,	15 s. w. of Graham. 76 from Beaufort. 26 from Warsaw. 6 from Bakersville. 36 from Warsaw. 56 fr. Raleigh, 2 e. of Graham.
Hayesville, Hays' Store, Haywood, Healing Springs, Heathsville, Helton,	Clay, Wake, Chatham, Davidson, Halifax, Ashe,	C. H., 17 from Murphy. 6 from Raleigh. 32 from Raleigh. 16 s. of Lexington. 7 from Enfield. 11 from Jefferson, 24 from Marion.
Henderson,	Granville,	44 from Raleigh, 12 from Oxford.
Hendersonville, Herringsville, Hertford, Hester's Store, Hickory,	Henderson, Sampson, Perquimans, Person, Catawba,	C. H., 38 fr. Rutherfordt'n. 16 from Magnolia. C. H., 40 fr. Williamston. 18 from Milton's Landing. 10 from Newton, 192 from Raleigh.
High Point,	Guilford,	15 fr. Greensboro', 97 from Raleigh.
High Shoals, Hilliardston, Hillsboro', Hillsdale,	Gaston, Nash, Orange, Guilford,	6½ fr. High Shoals Station. 22 from Rocky Mt. C. H., 40 from Raleigh. 10 fr. Greensboro', 16 from Reidsville.
Hill's Store,	Randolph,	17 from Ashboro', 23 from Thomasville.
Hinnant's Mills, Hollow Poplar, Hookerton, Hoover Hill, Hopewell, Horse Creek, Horse Cove,	Johnston, Mitchell, Greene, Randolph, Mecklenburg Ashe, Macon,	18 from Selma. 21 from Burnsville. 22 from Kinston. 20 from Lexington. 9 from Charlotte. 27 from Marion. 24 from Walhalla, S. C.

POST OFFICES.	COUNTIES.	DISTANCES.
Hunsucker's Store	Montgomery,	7½ from Troy.
Hunting Creek,	Wilkes,	10 from Wilkesboro'.
Huntsville,	Yadkin,	33 from Salisbury.
Hurdle's Mills,	Person,	16 from Hillsboro'.
Indian Ridge,	Currituck,	4 from Currituck C. H.
Indian Trail,	Union,	10 fr. Monroe, 20 fr. Charlotte.
Inverness,	Cumberland,	22 from Fayetteville.
Irene,	Mecklenburg	15 from Charlotte.
Iron Station,	Lincoln,	27 from Charlotte.
Ivy,	Madison,	12 from Burnsville.
Ivy Hill,	Haywood,	8 n. of Waynesville.
Jackson,	Northampton	C. H., 8 fr. Seaboard, 15 fr. Weldon, 112 fr. Raleigh.
Jacksonville,	Onslow,	30 from Newbern, 137 from Raleigh, 65 fr. Wilmington.
Jackson Hill,	Davidson,	24 from Salisbury.
Jackson's Creek,	Randolph,	21 s. e. of Lexington.
Jackson Springs,	Moore,	20 from Rockingham.
Jacob's Fort,	Catawba,	11 from Newton.
Jamestown,	Guilford,	10 fr. Greensboro', 92 fr. Raleigh.
Jamesville,	Martin,	10 e. of Williamston.
Jarvisburg,	Currituck,	23 from Currituck C. H.
Jefferson,	Ashe,	C. H., 204 fr. Raleigh, 86 from Catawba Station.
Jenning's Mills,	Iredell,	24 from Taylorsville.
Jericho,	Wayne,	10 from Dudley.
Jerusalem,	Davie,	14½ from Salisbury.
Johnson's Mills,	Pitt,	23 from Greenville.
Jonas Ridge,	Burke,	24 from Morganton.
Jonathan's Creek,	Haywood,	Site ch'ged to Waynesville.
Jonesboro',	Moore,	Changed to Sanford.
Jonesville,	Yadkin,	34 from Statesville.
Joyner's Depot,	Wilson,	Changed to Toisnot.
Judesville,	Surry,	64 from Wytheville, Va.
Kenansville,	Duplin,	C. H., 7 from Magnolia, 91 from Raleigh.

POST OFFICES.	COUNTIES.	DISTANCES.
Kendall,	Anson,	17 fr. Wadesboro', formerly Hammond's Store.
Kendall's Store,	Stanley,	4 from Albemarle.
Kernersville,	Forsythe,	12 from Salem.
Killion's Mill,	Lincoln,	8 from Lincolnton.
Kimbolton,	Chatham,	10 from Pittsboro'.
Kingsboro',	Edgecombe,	
King's Mountain,	Gaston,	12 from Dallas
Kinston,	Lenoir,	C. H., 26 from Goldsboro', 74 from Raleigh.
Kittrell's,	Granville,	36 from Raleigh.
Knap of Reeds,	Granville,	28 from Henderson.
Knob Creek,	Cleveland,	11 from Cherryville.
Kyle's Landing,	Cumberland,	15½ from Fayetteville.
LaGrange,	Lenoir,	12 fr. Kinston, 14 fr. Goldsboro', formerly Moseley Hall.
Lake Comfort,	Hyde,	14 from Middleton.
Lake Landing,	Hyde,	4 from Middleton.
Lanesboro',	Anson,	12 n. w. of Wadesboro'.
Lassiter's Mills,	Randolph,	29 from Thomasville.
Latham,	Beaufort,	7 from Washington.
Laurel,	Franklin,	10 from Louisburg.
Laurel Fork,	Buncombe,	
Laurel Hill,	Richmond,	39 from Fayetteville.
Laurel Springs,	Ashe,	30 from Marion.
Laurel Valley,	Cherokee,	17 from Ducktown, Tenn.
Laurinburg,	Richmond,	
Lawsonville,	Rockingham,	7 from Reidsville.
Lawhorn's Hill,	Moore,	7 from Carthage.
Leaksville,	Rockingham,	12 from Reidsville.
Leasburg,	Caswell,	21 from Whitelock.
Ledger,	Mitchell,	41 from Morganton.
Leechville,	Beaufort,	40 n. e. of Washington.
Leesville,	Robeson,	11 from Lumberton.
Leicester,	Buncombe,	50 from Greenville, S. C.
Lenoir,	Caldwell,	C. H., 14 from Morganton, 226 from Raleigh.

POST OFFICES.	COUNTIES.	DISTANCES.
Lenoir Institute, Lenox Castle,	Lenoir, Rockingham,	11 from Kinston. 10 fr. Reidsville, 20 from Company Shops.
Leo, Leon, Lewiston, Lewisville, Lexington, Liberty Hill, Lilesville, Lillington, Lincolnton,	Stanley, Sampson, Bertie, Forsythe, Davidson, Iredell, Anson, Harnett, Lincoln,	22 from Harris' Depot. 8 from Clinton. 34 from Seaboard. 12 from Salem. C. H., 115 from Raleigh. 8 from Statesville. 6 e. of Wadesboro'. C. H., 25 fr. Fayetteville. C. H., 33 from Charlotte, 208 from Raleigh.
Linwood, Little River, Little Riv. Ac'd'y, Little's Mills, Little Sugar Loaf, Littleton, Little Yadkin, Little Rockfish, Lockville, Locust Hill, Locust Level, Logan's Store, Long Pine, Long Ridge, Long's Mills, Louisburg,	Davidson, Alexander, Cumberland, Richmond, Bladen, Halifax, Stokes, Cumberland, Chatham, Caswell, Stanley, Rutherford, Anson, Washington, Randolph, Franklin,	7 from Lexington. 10 w. of Taylorsville. 16 from Fayetteville. 19 from Wadesboro'. 8 from Elizabethtown. 76 from Raleigh. 30 from High Point. 7 from Fayetteville. 33 from Raleigh. 13 from Reidsville. 12 from Harris' Depot. 42 from Morganton. 12 from Wadesboro'. 10 from Plymouth. 20 from Graham. C. H., 10 fr. Franklinton, 37 from Raleigh.
Lovely, Loveland, Low Gap,	Caldwell, Bladen, Surry,	6 from Happy Home. 16 fr. Dobson, 20 from Mt. Airy.
Lumberton, McBride's Mills, McCray's Store, McLeansville,	Robeson, Watauga, Alamance, Guilford,	C. H., 68 fr. Wilmington. 33 from Morganton. 9 n. of Graham. 8 fr. Greensboro', 74 from Raleigh.

POST OFFICES.	COUNTIES.	DISTANCES.
Macedonia,	Montgomery,	15 from Troy.
Macon,	Warren,	66 from Raleigh.
Madison,	Rockingham,	22 from Reidsville.
Magnolia,	Duplin,	48 from Wilmington.
Manchester,	Cumberland,	13 from Fayetteville.
Mangum,	Richmond,	14 fr. Wadesboro', 11 from Lilesville.
Manson,	Warren,	61 fr. Raleigh.
Manteo,	Dare,	C. H., on Roanoke Island, 50 from Elizabeth City.
Maple Springs,	Wilkes,	59 from Statesville.
Marion,	McDowell,	C. H., 234 fr. Raleigh, 37 from Rutherfordton.
Marlboro',	Pitt,	22 from Wilson.
Marshall,	Madison,	C. H., 20 from Stocksville.
Mars Hill,	"	10 from Marshall.
Martin's LimeKiln	Stokes,	15 from Madison, 37 from Reidsville.
Mary's Garden,	Cumberland,	8 from Fayetteville.
Mebaneville,	Alamance,	8 fr. Graham, 50 fr. Raleigh
Melville,	"	6 from Mebaneville.
Melrose,	Robeson,	10 from Shoe Heel.
Merry Oaks,	Chatham,	26 from Raleigh.
Middleton,	Hyde,	23 from Swan Quarter.
Midway,	Davidson,	10 from Lexington.
Milledgeville,	Montgomery,	31 from Salisbury.
Miller's Mill,	Davidson,	16 from Lexington.
Mill Hill,	Cabarrus,	8 from Concord.
Mill River,	Henderson,	19 from Asheville.
Mills' Spring,	Polk,	5 from Columbus.
Milton,	Caswell,	9 from Whitlock, Va.
Mintonville,	Gates,	10 from Gatesville.
Mint Hill,	Mecklenburg	11 from Harris' Depot.
Mocksville,	Davie,	C. H., 20 from Lexington, 25 from Salisbury.
Moffitt's Mills,	Randolph,	22 from Egypt.
Monroe,	Union,	C. H., 26 from Charlotte.
Monroeton,	Rockingham,	18 from Reidsville.

POST OFFICES.	COUNTIES.	DISTANCES.
Montgomery, Monticello, Montrose, Mooresboro', Moore's Creek, Mooresville,	Montgomery, Guilford, Cumberland, Cleaveland, N. Hanover, Iredell,	28 from Wadesboro'. 3½ from Morehead Station. 30 from Fayetteville. 23 from Rock Point. 24 from Salisbury, 16 from Mill Hill.
Moorshance, Morehead City,	Moore, Carteret,	25 from Jonesboro'. 95 fr. Goldsboro', 36 from Newbern.
Morehead Stati'n, Moretz's Mills,	Guilford, Watauga,	8 from Greensboro'. 7 fr. Boone, 30 fr. Wilkes- boro'.
Morgan's Mills, Morganton, Morrisville, Morrosenean, Morton's Store, Morven, Mountain Creek, Mount Airy, Mount Gilead, Mount Mourne,	Union, Burke, Wake, Robeson, Alamance, Anson, Catawba, Surry, Montgomery, Iredell,	26 from Wadesboro'. C. H., 212 from Raleigh. 13 from Raleigh. 10 from Shoe Heel. 14 n. w. of Graham. 9 s. of Wadesboro'. 11 from Catawba Station. 42 fr. Salem, 12 fr. Dobson. 24 from Wadesboro'. 24 from Charlotte, 18 s. of Statesville.
Mount Nebo, Mount Olive, Mount Pisgah, Mount Pleasant,	Yadkin, Wayne, Alexander, Cabarrus,	47 from High Point. 15 s. of Goldsboro'. 16 from Taylorsville. 10 n. e. of Taylorsville, 16 from Concord.
Mount Tabor, Mount Tirzah, Mount Ulla, Mount Vernon, Muddy Fork, Mud Lick, Mulberry, Mull Grove, Murfreesboro',	Forsythe, Person, Rowan, Rowan, Cleaveland, Chatham, Wilkes, Catawba, Hertford,	23 from High Point. 10 s. e. of Roxboro'. 17 from Statesville. 15 from Salisbury. 9 from Cherryville. 24 from Graham. 58 from Statesville. 15 from Lincolnton. 14 from Boykin's, Va,

POST OFFICES.	COUNTIES.	DISTANCES.
Murphy,	Cherokee,	C. H., 17 from Hayesville, 25 from Clayton, S. C.
Myatt's Mills, Moss Neck, Nantehotah, Nashville,	Wake, Robeson, Swain, Nash,	15 from Raleigh. 8 from Lumberton. 6 from Charleston. C. H., 40 from Raleigh, 12 from Rocky Mt.
Nealsville, Newbern,	McDowell, Craven,	10 from Marion. C. H., 107 from Raleigh, 59 from Goldsboro'.
New Castle,	Wilkes,	16 fr. Wilkesboro', 30 fr. Jefferson.
New Forestville, New Garden, New Gilead, New Graniteville, New Hill, New Hope, New Hope Ac'd'y, New Hope Mills, New Light, New Market, Newport, New Salem, New Sterling, Newton,	Anson, Guilford, Moore, Anson, Wake, Iredell, Randolph, Granville, Wake, Randolph, Carteret, Randolph, Iredell, Catawba,	6 from Greensboro'. 15 from Carthage. 6 from Wadesboro'. 8 from Haywood. 16 from Statesville. 32 from Thomasville. 10 from Forestville. 16 from Thomasville. 10 from Morehead City. 21 from Greensboro'. 9 from Statesville. C. H., 2 fr. Newton Junc- tion, 184 from Raleigh.
Newton Grove, Nicholsonville, North Brook, North Cove, North Fork, Norval, Norwood, Oak Forest, Oak Grove, Oak Hill,	Sampson, Cleaveland, Lincoln, McDowell, Ashe, Harnett, Stanly, Iredell, Union, Granville,	34 from Warsaw. 10 from Yanceyville. 9 from Cherryville. 23½ from Morganton. 45 from Abingdon, Va. 24 from Jonesboro'. 20 from Wadesboro'. 10 from Statesville. 18 from Harris' Depot. 11 fr. Oxford, 25 fr. Hen- derson.

POST OFFICES.	COUNTIES.	DISTANCES.
Oak Ridge, Oaks, Oak Spring, Oakville, Ocona-Lufty, Ocracoke,	Guilford, Orange, Rutherford, Union, Swain, Hyde,	16 from Greensboro'. 12½ from Hillsboro'. 14 from Rutherfordton. 9 from Monroe. 81 from Walhalla, S. C. On Pamlico Sound, 20 fr. Hatteras, 60 fr. Beaufort.
Old Fort,	McDowell,	12 from Marion, 246 from Raleigh.
Old Furnace, Old Town, Olin,	Gaston, Forsythe, Iredell,	10 from Cherryville. 6 n. w. of Salem. 14 fr. Statesville, 27¾ from Wilkesboro'.
Olive Branch, Onslow C. H.,	Union, Onslow,	12 from Wadesboro'. C. H., 30 fr. Newbern, 137 from Raleigh, now Jack- sonville.
Orange Factory, Ore Hill, Otter Creek, Outlaw's Bridge,	Orange, Chatham, Rutherford, Duplin,	11 from Durham. 14 from Egypt. 34 from Morganton. 15 fr. Kenansville, 8 from Whitehall Ferry.
Oxford,	Granville,	C. H., 12 from Henderson, 56 from Raleigh.
Oxford's Ford, Pacific, Pactolus, Palmyra,	Catawba, Franklin, Pitt, Halifax,	21 from Raleigh. 13 from Greenville. 13 from Hamilton, 24 from Enfield.
Palo Alto, Pantego, Panther Creek.	Onslow, Beaufort, Yadkin,	25 from Newbern. 16 from Bath. 23 from Salem, on Yadkin River.
Paris, Patterson, Patterson's Store, Patton's Home, Peacock's Store,	Anson, Caldwell, Alamance, Rutherford, Columbus,	9 n. w. of Wadesboro'. 18 from Morganton. 16 from Graham. 32 from Morganton. 6 w. of Whiteville.

POST OFFICES.	COUNTIES.	DISTANCES.
Pea Ridge, Pedlar's Hill, Pekin, Pelletier's Mills, Pelham,	Caswell, Chatham, Montgomery, Carteret, Caswell,	37 from Pelham. 7 from Egypt. 31 from Wadesboro'. 13 from Newport. 40 fr. Greensboro', 122 fr. Raleigh.
Perkinsville, Peter's Creek, Petty's Shore, Piedmont Springs Pigeon River, Pigeon Valley, Pikeville, Pilot Mt., Pine Grove, Pine Level, Pineville,	Burke, Stokes, Hertford, Stokes, Haywood, Haywood, Wayne, Stokes, Montgomery, Johnston, Mecklenburg	10 n. w. of Morganton. 12 from Danbury. 12 from Winton. 2½ from Danbury. 33 from Morganton. 7 from Waynesville. 8 from Goldsboro'. 40 from High Point. 39 from Rockingham. 6 from Smithfield. 10 s. of Charlotte, same as Morrow's Station.
Pine Hill, Pioneer Mills, Pireway Ferry, Pitch Landing, Pittsboro',	Lenoir, Cabarrus, Columbus, Hertford, Chatham,	20 from Kinston. 7½ from Harris' Depot. 40 from Whiteville. 12 from Winton. C. H., 34 fr. Raleigh, 30 fr. Graham, 11½ fr. Haywood
Pleasant Grove,	Alamance,	7 fr Mebaneville, 15 n. e. of Graham.
Pleasant Hill, Plumerville, Plymouth, Point Caswell, Pollocksville, Polkton, Pool, Poplar Branch, Poplar Hill, Portsmouth,	Northampton Robeson, Washington, N. Hanover, Jones, Anson, Rowan, Currituck, Anson, Carteret,	4 from Weldon. C. H., 20 fr. Williamston. On Black River. 10½ from Newbern. 8 w. of Wadesboro'. 13 from Salisbury. 15½ from Currituck C. H. 9 from Wadesboro'. On Pamlico Sound at Ocracoke Inlet.
Pottecasí,	Northampt'n	12 fr. Jackson, 26 fr. Boykings', Va.

POST OFFICES.	COUNTIES.	DISTANCES.
Powelton, Powhatan, Price's Store, Prospect Hall,	Richmond, Richmond, Rockingham, Bladen,	23 from Rockingham. 3 from Sand Hill Station. On Dan Riv., 8 fr. Land'g. On Cape Fear River, 5 fr. Landing.
Prospect Hill, Prosperity,	Caswell, Moore,	14 from Hillsboro'. 20 fr. Egypt, 10 fr. Carth- age.
Pungo Creek, Purlear's Creek, Princeton,	Beaufort, Wilkes, Johnston,	24 n. e. of Washington. 53 from Statesville. 12 fr. Goldsboro', formerly Boon Hill.
Quallatown, Query's, Raleigh,	Jackson, Mecklenburg Wake,	62 from Greenville, S. C. 9 from Charlotte. Capital, 183 fr. Richmond, Virginia.
Ramsaytown,	Yancey,	15 fr. Bald Creek, 31 from Jonesboro', Tenn.
Ransom's Bridge, Raywood, Red Banks,	Nash, Union, Robeson,	21 from Littleton. 8 from Monroe. 16 fr. Lumberton, 84 from Wilmington.
Reddie's River, Red Hill,	Wilkes, Mitchell,	10 from Wilkesboro'. 31 from Johnson's Depot, Tenn.
Red Mountain, Red Plains, Red Shoals,	Orange, Yadkin, Stokes,	19½ from Durham. 43 from High Point. 4 fr. Danbury, 23 fr. Reids- ville.
Reed Creek, Reedy Creek, Reems Creek, Reidsville,	Randolph, Davidson, Buncombe, Rockingham,	23 from Egypt. 13 from Lexington. 67 from Morganton. 24 fr. Greensboro', 106 fr. Raleigh.
Resaca, Reynoldson, Rialto, Richland's,	Duplin, Gates, Chatham, Onslow,	17 from Warsaw. 10 from Gatesville. Ch'd to Farrington's Mills. 24 from Kinston.

POST OFFICES.	COUNTIES.	DISTANCES.
Richland Valley, Richmond Hill,	Haywood, Yadkin,	4 from Waynesville. 45 from Salisbury, 58 from High Point.
Rich Square,	Northampt'n	13 from Jackson, 20 from Seaboard.
Riddicksville, Ridge's Creek, Ridge Spring, Ridgeway,	Hertford, Montgomery, Pitt, Warren,	On Chowan River. 11 from Troy. 19 from Greenville. 57 from Raleigh.
Riggsbee's Store, Ringwood, Riverside, Roaring Gap, Robeson,	Chatham, Halifax, Buncombe, Wilkes, Brunswick,	11 from Enfield. 63 from Marganton. 63 from Salisbury. 18 fr. Wilmington, (same as Brinkley's Station.)
Rock Creek,	Alamance,	12 s. of Graham.
Rock Cut,	Iredell,	
Rock Fish,	Duplin,	9 from Magnolia.
Rockford,	Surry,	59 from Lexington.
Rockingham,	Richmond,	C. H., 117 fr. Wilmingt'n.
Rock Spring,	Orange,	8½ from Hillsboro'.
Rockville,	Rowan,	7 from Salisbury.
Rocky Mt.,	Edgecombe,	41 from Goldsboro'.
Rocky Point,	N. Hanover,	14 from Wilmington.
Rolesville,	Wake,	6 from Forestville.
Rose Bay,	Hyde,	5 from Swan Quarter.
Rosedale,	Pasquotank,	20 from Elizabeth City.
Rose Hill,	Duplin,	42 from Wilmington.
Rosindale,	Bladen,	38 from Wilmington.
Roslin,	Cumberland,	7 from Fayetteville.
Roxboro',	Person,	C. H., 55 n. w. of Raleigh.
Roxabel,	Bertie,	24 n. w. of Winton.
Ruffin,	Rockingham,	33 from Greensboro'.
Rusk,	Surry,	9 from Dobson.
Rutherfordton,	Rutherford,	C. H., 25 from Marion.
St. John's,	Hertford,	34 from Boykin's, Va.
St. Lawrence,	Chatham,	12 from Pittsboro'.
St. Paul's,	Robeson,	15 from Lumberton.

POST OFFICES.	COUNTIES.	DISTANCES.
Salem,	Forsythe,	18 from High Point.
Salem Chapel,	Forsythe,	27 from High Point.
Salem Church,	Randolph,	32 from High Point.
Salisbury,	Rowan,	C. H., 132 from Raleigh.
Sanders' Hill,	Montgomery,	41 from Thomasville.
Sanders' Store,	Carteret,	7 from Newport.
Sandy Creek,	Randolph,	28 from Graham.
Sandy Grove,	Chatham,	21 from Graham.
Sandy Mush,	Buncombe,	45 from Greenville, S. C.
Sanford,	Moore,	44 from Raleigh.
Sarecta,	Duplin,	7 from Kenansville.
Sassafras Fork,	Granville,	20 from Manson.
Sawyersville,	Randolph,	18 from High Point.
Saxapahaw,	Alamance,	12 from Graham, 18½ from Hillsboro'.
Science Hill,	Randolph,	22 from Thomasville.
Scotland Neck,	Halifax,	18 from Enfield.
Scottsville,	Ashe,	40 from Marion.
Scuppernong,	Washington,	8 from Columbia.
Seaboard,	Northampton	12 from Weldon.
Sedge's Garden,	Forsythe,	7 n. of Salem.
Selma,	Johnston,	28 from Raleigh.
Shady Springs,	Ashe,	8 from Jefferson.
Shalotte,	Brunswick,	26 fr. Smithville, 39 from Wilmington.
Shull's Mills,	Watauga,	32 from Morganton.
Sharpsburg,	Nash,	43 from Weldon.
Shaw's Mills,	Guilford,	11 from Greensboro'.
Shelby,	Cleveland,	C. H.
Sherrill's Ford,	Catawba,	11½ from Catawba Station.
Shiloh,	Camden,	11 from Elizabeth City.
Shoe Heel,	Robeson,	21 fr. Lumberton, 89 from Wilmington.
Shooting Creek,	Clay,	9 from Hayesville.
Shufordville,	Henderson,	Ch'ged to Randall's Store.
Siegle's Store,	Lincoln,	10½ from Lincolnton.
Six Runs,	Sampson,	12 from Clinton.
Sladesville,	Hyde,	13 from Swan Quarter.

POST OFFICES.	COUNTIES.	DISTANCES.
Smith Grove, Smith's Ford, Smithville, Snead's Ferry, Snipes' Store, Snow Camp, Snow Creek, Snow Hill,	Davie, Cabarrus, Brunswick, Onslow, Chatham, Alamance, Iredell, Greene,	28 from Lexington. 21 from Albemarle. C. H., 30 fr. Wilmington. On New River. 25 from Durham. 4 w. of Graham. 11 from Statesville. C. H., 14 from Kinston, 30 from Tarboro'.
Solemn Grove,	Moore,	17 from Carthage, 35 from Fayetteville.
Solitude, Solo, South Creek, South Fork, South Gaston, South Lowell, South Mills, South Point, South Wash'gton, Sparta, Speight's Bridge, Spout Spring, Spring Creek, Spring Grove, Stagg's Creek, Stanhope,	Ashe, Davidson, Beaufort Ashe, Halifax, Orange, Camden, Gaston, N. Hanover, Edgecombe, Greene, Harnett, Madison, Rowan, Ashe, Nash,	14 fr. Taylorsville, Tenn. 20 from Lexington. 35 s. e. of Washington. 10 from Jefferson. 85 from Raleigh. 10 from Hillsboro'. 17 from Elizabeth City. 15 from Brevard Station. 7 from Burgaw. 9 from Tarboro'. 18 from Wilson.
Stanly's Creek, State Road, Statesville,	Gaston, Surry, Iredell,	12 from Castanea Grove. 56 from Salisbury. C. H., 157 fr. Raleigh, 25 from Salisbury, 47 from Charlotte.
Sterling's Mills, Stice's Shoal, Stocksville, Stone Mountain, Stoneville,	Robeson, Cleaveland, Buncombe, McDowell, Rockingham,	17 from Lumberton. 16½ for Cherryville. 20 from Marshall. 27 from Rutherfordton. 25 from Reidsville.

POST OFFICES.	COUNTIES.	DISTANCES.
Stonewall,	Pamlico,	20 fr. Newbern, 130 e. of Raleigh.
Stony Fork, Stony Point,	Watauga, Alexander,	64 from Statesville. 9 s. e. of Taylorsville.
Strabene,	Lenoir,	18 from Dudley.
Sugar Grove,	Watauga,	30 from Morganton.
Sugar Hill,	McDowell,	29 from Morganton.
Sulphur Springs,	Montgomery,	25 from Rockingham.
Summerfield,	Guilford,	11 from Greensboro'.
Summerville,	Harnett,	31 from Jonesboro'.
Sunbury,	Gates,	12 fr. Gatesville, 15 from Gates Ferry.
Supply,	Brunswick,	14 from Smithville.
Swananoa,	Buncombe,	12 from Asheville.
Swangstown,	Cleaveland,	5 from Shelby.
Swann's Station,	Moore,	C. H., 50 from Newbern.
Swan Quarter,	Hyde,	32 fr. Jacksonville, 53 fr. Wilmington.
Swansboro',	Onslow,	13 from Statesville.
Sweet Home,	Iredell,	10 fr. Oxford, 24 fr. Henderson.
Swift Island,	Montgomery,	
Tally Ho,	Granville,	10 fr. Oxford, 24 fr. Henderson.
Tarboro',	Edgecombe,	C. H., 20 fr. Rocky Mount, 109 from Raleigh.
Tar Heel,	Bladen,	18 from Elizabethtown, on Cape Fear River.
Taylor's Bridge,	Sampson,	12 from Clinton.
Taylorsville,	Alexander,	C. H., 13 fr. Catawba Sta., 183 from Raleigh.
Teachey's,	Duplin,	18 s. w. of Kenansville, 38 from Wilmington.
Tereinthe,	Cumberland,	11 from Fayetteville.
Thomasville,	Davidson,	11 fr Lexington, 104 fr. Raleigh.
Thompsonville,	Rockingham,	20 n. e. of Greensboro'.
Tom's Creek,	Surry,	30 from Salem.
Toisnot,	Wilson,	8 from Wilson.

POST OFFICES.	COUNTIES.	DISTANCES.
Town Creek,	Brunswick,	14 from Wilmington.
Townsville,	Granville,	6 from Williamsboro'.
Trap Hill,	Wilkes,	53 from Catawba Station.
Trenton,	Jones,	C. H., 25 from Newbern.
Trinity College,	Randolph,	5 from High Point.
Troublesome,	Rockingham,	9 from Reidsville.
Troutmans,	Iredell,	7 from Statesville.
Troy,	Montgomery,	C. H., 39 fr. Rockingham.
Troy's Store,	Randolph,	24 from Graham.
Tryon,	Polk,	9 w. of Columbus.
Tuckasege,	Mecklenburg	10 w. of Charlotte.
Tulin,	Cabarrus,	10 from Concord
Turnersburg,	Iredell,	14 from Statesville.
Turnpike,	Buncombe,	53 from Greenville, S. C.
Tusquetee,	Clay,	5 from Hayesville.
Tusquetee Vale,	Clay,	8 from Hayesville.
Tuttle's X Roads,	Caldwell,	
Union Grove,	Iredell,	30 from Statesville.
Valle Crucis,	Watauga,	12 from Boone.
Valley Springs,	Rutherford,	12 from Rutherfordton.
Valleytown,	Cherokee,	32 from Clayton.
Vanceburg,	Craven,	18 from Newbern.
Vandemere,	Craven,	25 from Newbern.
Vienna,	Forsythe,	27 from High Point.
Wadesboro',	Anson,	C. H., 135 fr. Wilmington, 17 from Rockingham.
Wakefield,	Wake,	15 from Auburn, 20 from Raleigh.
Walkerstown,	Forsythe,	9 n. of Salem.
Wallace,	Duplin,	
Walnut Cove,	Stokes,	27 from Reidsville.
Walnut Hill,	Ashe,	5 from Jefferson.
Walnut Run,	Madison,	
Walnut Shade,	Gaston,	7 from Dallas.
Wardville,	Chowan,	14 from Hertford.
Warm Springs,	Madison,	22 from Greenville, S. C.
Warren Plains,	Warren,	Same as Manson.
Warrenton,	Warren,	C. H., 65 fr. Raleigh, 3 fr. Station.

POST OFFICES.	COUNTIES.	DISTANCES.
Warrior Creek, Warsaw,	Wilkes, Duplin,	23 from Morganton. 10 w. of Kenansville, 49 fr. Fayetteville.
Washington,	Beaufort,	C. H., 36 fr. Newbern, 22 from Williamston.
Watauga Falls,	Watauga,	35 from Johnson's Depot, Tenn.
Watson's Bridge, Waynesville,	Moore, Haywood,	12 from Carthage. C. H., 27 fr. Asheville, 277 from Raleigh.
Webb's Ford, Webster, Weldon,	Rutherford, Jackson, Halifax,	14 from Rutherfordton. C. H.; 60 from Asheville. 97 from Raleigh, 162 from Wilmington.
Wentworth,	Rockingham,	C. H., 7 fr. Reidsville, 113 from Raleigh.
West Brook,	Bladen,	8 from Marlsville.
Westfield,	Stokes,	63 from Reidsville.
Westminster,	Guilford,	4 from Jamestown.
Whitaker's,	Edgecombe,	4 from Battleboro'.
White Cross,	Orange,	21 from Durham.
White Hall,	Bladen,	10 from Rosindale.
White House,	Randolph,	30 from High Point.
White Oak Hall,	Polk,	10 e. of Columbus.
White Plains,	Cleaveland,	12 from Shelby, 22 fr. Bre- vard Station.
White Road,	Forsythe,	12 n. of Salem.
White Rock,	Madison,	33 from Greenville, S. C.
White's Store,	Anson,	13 w. of Wadesboro'.
Whiteville,	Columbus,	C. H., 45 fr. Wilmington.
Wickles' Store,	Macon,	42 from Walhalla, S. C.
Wilbar,	Wilkes,	58 from Catawba Station.
Wilkesboro',	Wilkes,	C. H., 43½ from Hickory, 203 from Raleigh.
Williamsboro',	Granville,	13 fr. Oxford, 9 from Hen- derson.
Williamsburg,	Iredell,	20½ for Statesville.
Williamston,	Martin,	C. H., 36 from Tarboro'.

POST OFFICES.	COUNTIES.	DISTANCES.
Wilmington, Wilson,	N. Hanover, Wilson,	C. H., 132 from Raleigh. C. H., 53 fr. Raleigh, 72 by Railroad.
Wilson's Mills, Wilson's Store, Wilton,	Johnston, Stokes, Granville,	22 from Raleigh. 40 from Reidsville. 13 fr. Oxford, 10 fr. Frank- linton.
Winchester, Windsor, Wind Hill, Winfall, Winona, Winston, Winton,	Union, Bertie, Montgomery, Perquimans, Pitt, Forsythe, Hertford,	26 from Charlotte. C. H., 12 fr. Williamston. 15 n. w. of Troy. 2 from Hertford. 13 from Tarboro'. C. H. C. H., 21 from Newsom's Depot, Va.
Wittenberg,	Alexander,	8 s. w. of Taylorsville, 10 from Hickory.
Wolf Creek, Wolfsville,	Cherokee, Union,	34 from Clayton, S. C. 14 fr. Monroe, 15 fr. Fort Mill.
Woodland,	Northampton	15 fr. Jackson, 30 fr. Boy- kins', Va.
Woodlawn, Woodsdale, Woodville, Yadkin College, Yadkinville,	Gaston, Person, Perquimans, Davidson, Yadkin,	5 from Brevard Station. 17 from South Boston, Va. 10 from Elizabeth City. 3 from Lexington. C. H., 39 from Statesville, 13 from Richmond Hill.
Yanceyville, York Col. Inst., Yorkville, Young's X Roads, Young's Mills, Zimmerman, Zion,	Caswell, Alexander, Bladen, Granville, Guilford, Wilkes, Yadkin,	C. H., 25 from Graham. 6 n. e. of Taylorsville. 25 from Monroe. 25 from Manson. 6 from Greensboro'. 14 from Wilkesboro'. 40 from Statesville.

POPULATION OF INCORPORATED TOWNS.

(APPROXIMATED.)

NAMES.	WHITE.	COLORED.	TOTAL.
Albemarle, - - -	150	40	190
Ashboro', - - -	160	40	200
Asheville, - - -	2,500	500	3,000
Beaufort, - - -			
Brevard, - - -	175	50	325
Cary, - - -	225	100	325
Charlotte, - - -	4,400	3,600	8,000
China Grove, - - -	52	22	74
Clarkton, - - -	80	50	130
Clayton, - - -	144	76	220
Clinton, - - -	522	325	950
Concord, - - -	1,200	600	1,800
Dallas, - - -	275	125	400
Danbury, - - -	109	52	161
Durham, - - -	2,500	500	3,000
Fayetteville, - - -	2,600	2,400	5,000
Franklinton, - - -	250	200	450
Graham, - - -	311	169	480
Greensboro', - - -	3,000	1,000	4,000
Gold Hill, - - -	350	60	410
Goldsboro', - - -	1,600	1,400	3,000
Haysville, - - -	120	10	130
Hickory, - - -	1,320	175	1,495
Hillsboro', - - -	650	350	1,000
Jamestown, - - -	78	23	101
Jonesboro', - - -	182	140	322
Kinston, - - -			
Kenansville, - - -	245	185	430
Lilesville, - - -	120	75	195
Lincolnton, - - -	625	561	1,186
Lexington, - - -	500	200	700
Milton, - - -	270	315	585
Marion, - - -	300	85	385
Monroe, - - -	2,500	500	8,000
Morehead City, - - -	425	75	500
Mebaneville, - - -	75	60	135

NAMES.	WHITE.	COLORED.	TOTAL.
Mocksville, - -	350	150	500
Newbern, - - -	2,300	4,500	6,800
Newport, - - -	135	73	208
Newton, - - -	400	100	500
Oxford, - - -			
Point Caswell, - -	25	15	40
Plymouth, - - -	2,250	2,230	4,480
Raleigh, - - -	5,038	6,147	11,185
Rockingham, - - -	700	300	1,000
Rocky Mt., - - -	300	200	500
Roxboro', - - -	350	150	500
Rutherfordton, - -	265	135	400
Salem, - - -	1,300	200	1,500
Shelby, - - -	672	346	1,018
Salisbury, - - -	2,500	1,500	4,000
Selma, - - -	125	96	201
Sassafras Fork, - -	50	40	90
Scotland Neck, - -	274	153	427
Smithville, - - -	500	300	800
Swansboro', - - -	129	10	139
Tarboro', - - -	675	825	1,500
Thomasville, - - -	600	300	900
Trenton, - - -	60	40	100
Trinity College, - -	190	75	265
Toisnot, - - -	200	100	300
Wadesboro', - - -	600	300	900
Whiteville, - - -	240	100	340
Wilson, - - -	1,500	1,200	2,700
Washington, - - -	1,200	1,300	2,500
Winton, - - -	175	75	250
Wentworth, - - -	150	100	250
Warsaw, - - -	112	38	150
Wake Forest College,	150	130	280
Winston, - - -	2,500	1,000	3,500
Wilmington, - - -	7,500	12,000	19,500

SENATORIAL DISTRICTS.

(BY COUNTIES.)

First District—Currituck, Camden, Pasquotank, Hertford, Gates, Chowan and Perquimans—7.

Second District—Tyrrell, Washington, Martin, Davie, Beaufort and Hyde—6.

Third District—Northampton and Bertie—2.

Fourth District—Halifax—1.

Fifth District—Edgecombe—1.

Sixth District—Pitt—1.

Seventh District—Wilson, Nash and Franklin—3.

Eighth District—Craven—1.

Ninth District—Jones, Onslow and Carteret—3.

Tenth District—Wayne and Duplin—2.

Eleventh District—Lenoir and Greene—2.

Twelfth District—New Hanover—1.

Thirteenth District—Brunswick and Bladen—2.

Fourteenth District—Sampson—1.

Fifteenth District—Columbus and Robeson—2.

Sixteenth District—Cumberland and Harnett—2.

Seventeenth District—Johnston—1.

Eighteenth District—Wake—1.

Nineteenth District—Warren—1.

Twentieth District—Person, Orange and Caswell—3.

Twenty-First District—Granville—1.

Twenty-Second District—Chatham—1.

Twenty-Third District—Rockingham—1.

Twenty-Fourth District—Alamance and Guilford—2.

Twenty-Fifth District—Randolph and Moore—2.

Twenty-Sixth District—Richmond and Montgomery—2.

Twenty-Seventh District—Anson and Union—2.

Twenty-Eighth District—Cabarrus and Stanley—2.

Twenty-Ninth District—Mecklenburg—1.

Thirtieth District—Rowan and Davie—2.

Thirty-First District—Davidson—1.

Thirty-Second District—Stokes and Forsythe—2.

Thirty-Third District—Surry and Yadkin—2.

Thirty-Fourth District—Iredell, Wilkes and Alexander—3.

Thirty-Fifth District—Alleghany, Ashe, and Watauga—3.

Thirty-Sixth District—Caldwell, Burke, McDowell, Mitchell and Yancey—5.

Thirty-Seventh District—Catawba and Lincoln—2.

Thirty-Eighth District—Gaston and Cleaveland—2.

Thirty-Ninth District—Rutherford and Polk—2.

Fortieth District—Buncombe and Madison—2.

Forty-First District—Haywood, Henderson and Transylvania—3.

Forty-Second District—Jackson, Swain, Clay, Macon, Cherokee and Graham—6.

JUDICIAL DISTRICTS.

(BY COUNTIES.)

FIRST DISTRICT.

Currituck, Camden, Pasquotank, Perquimans, Chowan, Hertford, Gates, Washington, Tyrrell, Dare, Hyde and Pamlico—12.

SECOND DISTRICT.

Wake, Warren, Halifax, Northampton, Edgecombe, Bertie, Martin, Beaufort and Craven—9.

THIRD DISTRICT.

Nash, Wilson, Pitt, Greene, Wayne, Lenoir, Carteret, Onslow, Duplin, Sampson, New Hanover and Pender—13.

FOURTH DISTRICT.

Harnett, Moore, Anson, Richmond, Robeson, Columbus, Brunswick, Bladen, Cumberland and Johnston—10.

FIFTH DISTRICT.

Alamance, Randolph, Franklin, Guilford, Chatham, Orange, Granville, Person, Caswell and Rockingham—10.

SIXTH DISTRICT.

Mecklenburg, Cabarrus, Stanly, Montgomery, Union, Lincoln, Gaston, Cleaveland, Rutherford and Polk—10.

SEVENTH DISTRICT.

Davie, Yadkin, Wilkes, Alleghany, Surry, Stokes, Forsythe, Davidson and Rowan—9.

EIGHTH DISTRICT.

Catawba, Burke, McDowell, Yancey, Mitchell, Watauga, Ashe, Caldwell, Alexander and Iredell—10.

NINTH DISTRICT.

Graham, Cherokee, Clay, Macon, Swain, Jackson and Haywood—7.

JUDGES

JUSTICES OF THE SUPREME COURT.

R. M. Pearson, <i>Chief-Justice</i> , Richmond Hill.	E. G. Reade, Washington
W. B. Rodman, Washing'n.	W. P. Bynum, Charlotte.
	W. T. Faircloth, Goldsboro.

JUDGES OF THE SUPERIOR COURT.

Wm. R. Cox, Raleigh.	R. P. Buxton, Fayetteville.
John Kerr, Reidsville.	D. Schenck, Lincolnton.
W. A. Moore, Goldsboro.	J. M. Cloud, Salem.
A. S. Seymour, Newbern.	D. M. Furches, Statesville.
A. A. McKoy, Clinton.	J. L. Henry, Asheville.
Mills L. Eure, Gatesville.	R. H. Cannon, Webster.

JUDGES OF CRIMINAL COURT.

Geo. V. Strong, Raleigh.	O. P. Meares, Wilmington.
--------------------------	---------------------------

JUDGES U. S. DISTRICT COURT.

G. W. Brooks, Elizab'h City.	R. P. Dick, Greensboro.
------------------------------	-------------------------

LAWYERS.

S. A. Ashe, Raleigh,	J. L. Bridgers, Jr., Tarboro.
T. M. Argo, " "	G. W. Blount, Wilson.
H. B. Adams, Monroe.	Jacob Battle, Rocky Mount.
W. A. Allen, Kenansville.	W. H. Bailey, Charlotte.
A. C. Avery, Morganton	Rufus Barringer, " "
Thos. S. Ashe, Wadesboro'.	Luke Blackmer, Salisbury.
F. P. Axley, Hayesville.	John E. Brown, Charlotte.
J. B. Batchelor, Raleigh.	A. Burwell, " "
C. M. Busbee, " "	Battle & Mordecai, Raleigh.
F. H. Busbee, " "	A. L. Boyd, Wentworth.
W. H. Battle, " "	J. A. Barringer, Greensboro.
D. A. Barnes, Murfreesboro'.	H. R. Bryan, Newbern.

LAWYERS.—(Continued.)

B. H. Bunn, Rocky Mount.
 R. T. Bennett, Wadesboro.
 A. L. Blow, Wilson.
 Geo. H. Brown, Washington.
 W. S. Ball, Greensboro.
 W. C. Bowen, Jackson.
 Rich'd C. Badger, Raleigh.
 W. B. Candler, Homiley
 Creek. Jackson county.
 D. M. Carter, Raleigh.
 Walter Clark, "
 B. C. Cobb, Lincolnton.
 Ed. T. Clark, Halifax.
 H. G. Conner, Wilson.
 E. Conigland, Halifax.
 D. Brutz Cutler, Wilmingt'n
 C. A. Cook, Warrenton.
 Kerr Craige, Salisbury.
 Churchill & Whiteside,
 Rutherfordton.
 M. E. Carter, Asheville.
 Cole & Legrand, Rockg'ham.
 W. I. Crocker, Ashboro.
 J. M. Clement, Mocksville.
 J. G. Carson, Hendersonville
 David Coleman, Asheville.
 T. L. Clingman, "
 W. T. Dortch, Goldsboro.
 A. B. Deans, Wilson.
 Geo. Davis, Wilmington.
 J. J. Davis, Louisburg.
 Dowd & Walker, Charlotte.
 D. J. Davane, Wilmington.
 W. H. Day, Weldon.
 G. W. Dillard, Webster.
 A. T. & T. F. Davidson,
 Asheville.
 K. Elias, Franklin.

LAWYERS.—(Continued.)

Geo. B. Everitt, Winston.
 Adam Empie, Wilmington.
 L. C. Edwards, Oxford.
 G. S. Ferguson, Waynesville
 W. B. Ferguson, "
 D. G. Fowle, Raleigh.
 W. F. French, Lumberton.
 J. A. Forney, Rutherfordton
 H. T. Farmer, Flat Rock.
 T. C. Fuller, Raleigh.
 John Gatlin, "
 H. F. Grainger, Goldsboro.
 A. W. Graham, Hillsboro.
 J. A. Gilmer, Greensboro.
 W. A. Guthrie, Fayetteville.
 C. E. Grier, Charlotte.
 J. W. Gidney, Shelby.
 Jas. A. Graham, Graham.
 J. H. Graves, Hendersonville
 H. A. Gilliam, Edenton.
 H. A. Gudger, Marshall.
 J. C. L. Gudger, Waynesville.
 W. A. Griffin, Elizabeth City
 R. T. Gray, Raleigh.
 E. G. Haywood, Raleigh.
 A. W. Haywood, "
 E. G. Haywood, Jr., "
 John W. Hinsdale, "
 R. M. Henry, Waynesville.
 R. B. B. Houston, Newton.
 J. S. Henderson, Salisbury.
 A. G. Hubbard, Newbern.
 T. N. Hill, Scotland Neck.
 A. Howell, Waynesville.
 G. L. Hyman, "
 W. E. Hill, Faison's.
 Geo. Howard, Tarboro.
 R. L. Huske, Fayetteville.

LAWYERS.—(Continued.)

J. H. Headen, Pittsboro.
 John F. Hoke, Lincolnton.
 J. C. L. Harris, Raleigh.
 Hunt & Wright,
 L. W. Isler, Goldsboro.
 Armistead Jones, Raleigh.
 W. H. Jones, "
 Jones & Johnston, Charlotte.
 A. H. Joyce, Danbury.
 M. H. Justice, Rutherfordt'n
 P. B. Johnston, Wentworth.
 Z. Y. Kinsey, Hayesville.
 Thos. S. Kenan, Wilson.
 H. R. Kornegay, Kenansville
 Walter W. King, Danbury.
 John D. Kerr, Clinton.
 R. G. Lewis, Raleigh.
 A. M. Lewis, "
 W. L. Love, Franklin.
 D. L. Love, Webster.
 Alex. London, Wilmington.
 John London, "
 J. W. Lancaster, Wilson.
 C. C. Lyon, Elizabethtown.
 Chas. Latham, Plymouth.
 Latham & Skinner,
 Greenville.
 H. A. London, Jr., Pittsboro.
 Benj. Long, Graham.
 T. A. Lemly, Salem.
 J. A. Long, Yanceyville.
 A. J. Loftin, Kinston.
 E. S. Martin, Wilmington.
 W. C. Munroe, Snow Hill.
 H. F. Murray, Wilson.
 McRae & Broadfoot,
 Fayetteville.
 J. M. McCorkle, Salisbury.

LAWYERS.—(Continued.)

J. T. Morehead, Greensboro.
 Mullin & Moore, Halifax.
 John Manning, Pittsboro.
 S. S. L. McCauley, Monroe.
 C. M. T. McCauley, "
 W. J. Montgomery, Concord.
 Nath'l McLean, Lumberton.
 W. F. Martin, Elizab'h City.
 P. B. Means, Concord.
 J. G. Martin, Asheville.
 J. I. Macks, Wilmington.
 W. I. Mebane, Wentworth.
 C. P. Mendenhall, Charlotte.
 James McRae, Fayetteville.
 Jas. E. Moore, Williamston
 D. P. Mast, Winston.
 M. L. McCorkle, Newton.
 J. H. Merrimon, Asheville.
 A. S. Merrimon, Raleigh.
 Reuben McBrayer, Shelby.
 W. L. Norwood, Brevard.
 R. W. Nixon, Jacksonville.
 E. L. Parker, Graham.
 J. F. Payne, Monroe.
 Fred. Philips, Tarboro.
 John Y. Phillips, Stokes Co.
 E. W. Pou, Smithfield.
 J. D. Pemberton, Wadesboro
 R. C. Puryear, Yadkin
 W. W. Peebles, Jackson.
 A. B. Pickens, Hendersonville
 M. H. Pinnix, Lexington.
 R. B. Peebles, Jackson.
 W. H. Pace, Raleigh.
 D. L. Reid, Wentworth.
 M. L. Robins, Ashboro.
 F. C. Roberts, Newbern.
 W. W. Ray, Fayetteville.

LAWYERS.—(Continued.)

John Rolen, Murphy.
 D. L. Russell, Wilmington.
 F. C. Robbins, Lexington.
 Gen'l Roberts, Gatesville.
 Thomas Ruffin, Hillsboro.
 W. N. H. Smith, Raleigh.
 Spencer & Timberlake,
 Louisburg.
 L. M. Scott, Greensboro.
 A. M. Smedes, Goldsboro.
 Geo. H. Snow, Raleigh.
 N. A. Steadman, Jr.,
 Elizabethtown.
 Shaw & Cobb, Lincolnton.
 B. H. Sorsby, Nashville.
 R. W. Sandifer, Dallas.
 Chas. Sparrow, Washington.
 W. L. Steele, Rockingham.
 T. G. Skinner, Hertford.
 J. E. Shepherd, Washington.
 A. M. Scales, Greensboro.
 Chas. Steadman, Wilmington.
 T. H. Sutton, Fayetteville.
 H. R. Scott, Reidsville.
 M. D. W. Stevenson,
 Newbern.
 Henry Savage, Wilmington.

LAWYERS.—(Continued.)

E. R. Stamps, Raleigh.
 D. H. Starbuck, Salem.
 C. R. Thomas, Newbern.
 Jno. H. Thorp, Rocky Mt.
 W. L. Tate, Waynesville.
 T. L. Tucker, Statesville.
 W. P. Welsh, Waynesville.
 Spier Whitaker, Halifax.
 J. W. Whitmire, Brevard.
 F. A. Woodard, Wilson.
 Jas. S. Woodard, "
 John E. Woodard, "
 Jones Watson, Chapel Hill.
 Jas. H. Wilson & Son,
 Charlotte.
 C. F. Warren, Washington.
 C. L. Winstead, Greensboro.
 Watson & Glenn, Winston.
 P. H. Winston, Windsor.
 Jas. P. Whedbee, Eliz. City.
 R. B. Watt, Yanceyville.
 T. J. Wilson, Winston.
 J. F. Wooten, Kinston.
 D. C. Winston, Windsor.
 B. B. Winborne, Winston.
 J. H. Wilborne, Lexington.
 E. C. Yellowly, Greenville.

CHRONOLOGICAL TABLE.

DATE.	EVENTS.
1492	October 12, Columbus discovered America.
1584	July 4, Amadas and Barlow approach the coast of N. C.
1663 Charter of Charles II, William Drummond, first Governor of North Carolina.
1678 John Culpeper's Rebellion.
1693 Carolina divided into North and South Carolina
1705 First Church erected in North Carolina.
1705 First Newspaper printed in the United States.
1710 Carey's Rebellion.
1729 Charter of Charles II, surrendered.
1765 Stamp Act passed.
1771	May 16, Battle of Alamance.
1774	August 25, Popular Assembly at Newbern.
1775	May 20, Mecklenburg Declaration of Independence.
"	June, General Washington commander-in-chief.
"	June 17, Battle of Bunker's Hill.
"	August, Josiah Martin, Royal Governor, retreated.
"	December 9, Battle of Great Bridge, near Norfolk, Va.
1776	February 27, " Moore's Creek, N. C.
"	August 27, " Long Island.
"	December 12 Constitution of N. Carolina formed at Halifax.
"	December 27 Battle of Trenton.
"	Aug. & Sept. General Rutherford subdues the Cherokees.
1777	January 3, Battle of Princeton.
"	Sept. 11, " Brandywine.
"	October 4, " Germantown.
"	October 7, " Saratoga.
1778	June 28, " Monmouth.
1779	March 3, Ashe defeated at Brier Creek.
"	June 20, Battle of Stono, near Charleston.
1780	May 22, Surrender of Charleston.
"	June 20, Battle of Ramsour's Mill.
"	August 7, " the Hanging Rock.
"	August 16, Gates defeated at Camden.
"	October 7, Battle of King's Mountain.
1781	January 17, " the Cowpens.
"	March 15, " Guilford Court House.
"	Septemb'r 8, " Eutaw.
"	October 19, " Yorktown.
1783	January 20, Treaty of peace at Versailles.
"	Septemb'r 3, England recognizes the Independence of the United States.
1787	May, Constitution of the United States formed.
1861	May 20, North Carolina seceded from the Union of the States.
1868	July 4, North Carolina readmitted to the Union.

POSTAL INFORMATION.

LETTERS, and Matter wholly or in part in Writing, or in a Sealed Package, to any part of the United States, three cents per half ounce, or fraction thereof, to be fully prepaid.

Drop or local letters at Post Offices having letter carriers, two cents per half ounce, or fraction thereof; at offices not having letter carriers, the rate is one cent per half ounce, or fraction.

Letter rate of postage will be charged on all matter (excepting as below noted) that has any communication in writing, or by signs, excepting the correction of typographical errors, and upon all matter that is not so enclosed as to permit it to be examined without destroying the wrapper; and upon all matter in which any communication is concealed.

Letters will be returned to the writer, free, if a request to that effect is placed upon the envelope.

A letter will be forwarded by the Postmaster who may hold it to another post office, at the request of the person to whom the letter is addressed.

Stamps cut from Stamped Envelopes are valueless.

The *weight* of a letter packet must not exceed *four pounds*.

POSTAL CARDS—Price one cent each, regardless of quantity.

Nothing must be *added* to or pasted on a postal card, not even a pasted address, nor a piece of cord, nor an eyelet

The address must be placed on the face, (or stamped side) of the card, and the communication, which may either be written or printed, on the back. Two, or more, advertisements can be printed, on the same card.

They may be sent to any part of the United States, and are entitled to all the privileges of Letters, excepting that—

1. They will not be returned to the sender.

2. They will not be advertised or sent to the Dead Letter Office, if not called for.

3. If not delivered in sixty days they will be burned by the Postmaster.

Any printed card may be sent through the mails, if prepaid with one cent stamp, providing it contains no written matter except the address, which, with the stamp, should occupy one side of the card.

A card containing any scurilous or indecent communication will not be forwarded.

Postal Cards prepaid with an additional one cent stamp can be sent to Canada, Newfoundland, Germany, Switzerland, Austria, Belgium, Denmark, Great Britain and Ireland, Greece, Holland, Moldavia, Norway, Portugal Roumania, Russia, Servia, Spain, Sweeden, Turkey, Wallachia, Italy, Poland and Egypt.

MISCELLANEOUS PRINTED MATTER, not exceeding *four pounds* in weight, one cent for each two ounces, or fraction thereof, *prepaid by stamps*.

This class includes all productions of printing or lithography, and a few other articles, among which are the following :

Book Manuscript. (Manuscripts or Proof Sheets belonging to other than book work are rated at letter rates.) Cards, (*printed*), Chromos, Circulars, Engravings, Hand Bills, Lithographs, Maps, Music (sheet, Pamphlets, Posters.

CIRCULARS, unsealed, not exceeding *four pounds* in weight, one cent for each ounce, *prepaid by stamps*.

BOOKS, not exceeding *four pounds* in weight, one cent for two ounces, or fraction thereof, *prepaid by stamps*.

All packages that are over the prescribed weight are subject to letter postage, and no package will be forwarded unless fully prepaid.

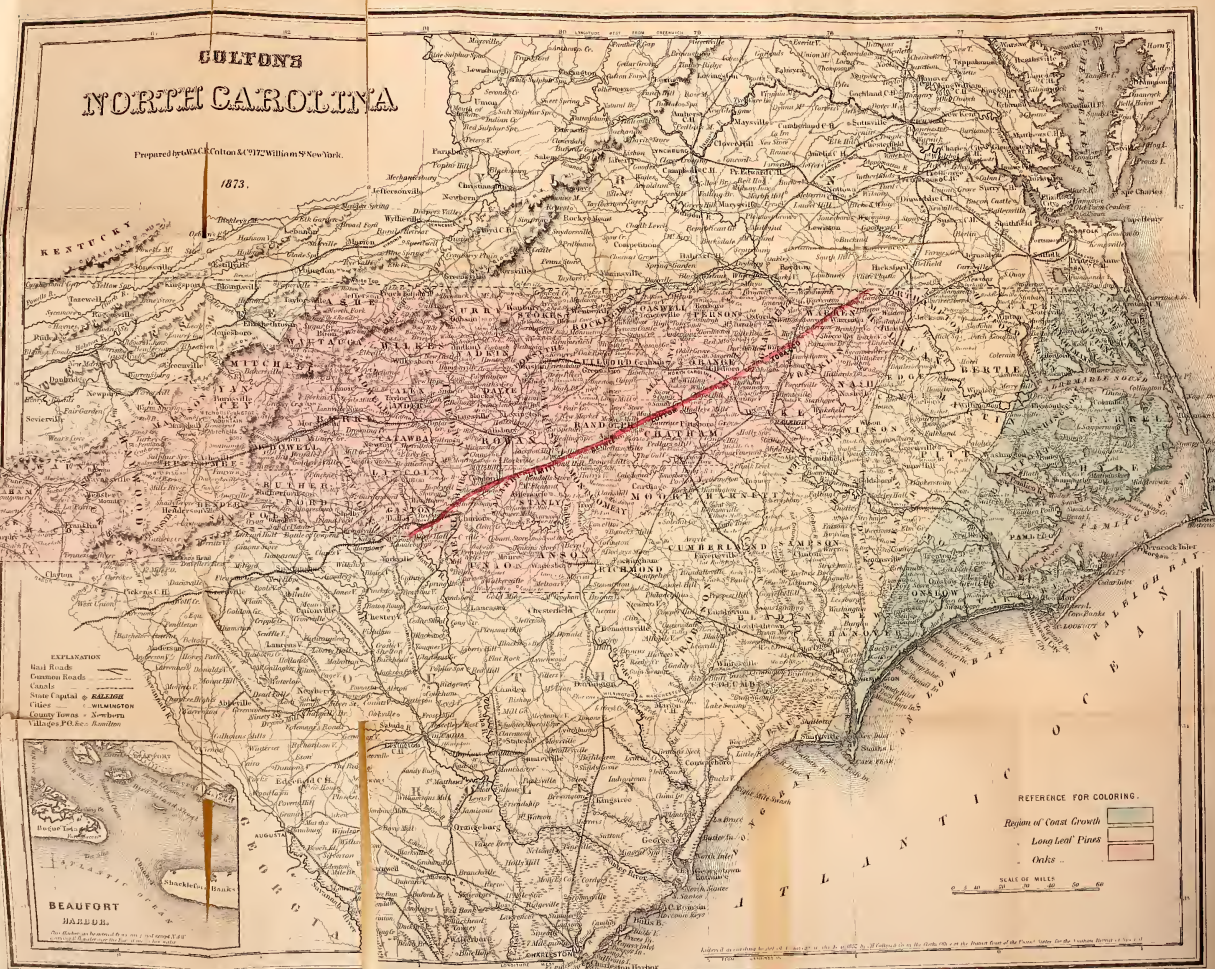
UN
State
Passport
C



CULTON'S NORTH CAROLINA

Prepared by S. A. C. Culton & W. T. Williams, New York.

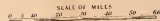
1873.



EXPLANATION
 Rail Roads
 Common Roads
 Canals
 State Capital & BALDWIN
 State Seat
 County Towns - N - born
 Villages - POLICE - Hamlets




REFERENCE FOR COLORING.
 Region of Coast Growth
 Long Leaf Pine
 Oaks



Published by S. A. C. Culton & W. T. Williams, New York, 1873. No. 101. Price 25 cents. Sold by all the principal book and map dealers in the United States.





PC 19 11







DOBBS BROS.
LIBRARY BINDING

AUG 69
ST. AUGUSTINE

FLA.

32084



LIBRARY OF CONGRESS



0 014 423 569 1 ●